



# EAST PARK ENERGY

**East Park Energy**

EN010141

**Environmental Statement**

**Volume 2 – Technical Appendices**

Appendix 6-5: Archaeological Geophysical Survey Report  
Part 3 of 3

**Document Reference: EN010141/DR/6.2**

Infrastructure Planning (Applications: Prescribed Forms and  
Procedure) Regulations 2009: Regulation 5(2)(a)

**September 2025**

Version P01

# EAST PARK ENERGY

Planning Act 2008

Infrastructure Planning (Applications: Prescribed  
Forms and Procedure) Regulations 2009

## Environmental Statement Volume 2 – Technical Appendices

### Appendix 6-5: Archaeological Geophysical Survey Report Part 3 of 3

<b>APFP Regulation Reference:</b>	Regulation 5(2)(a)
<b>Planning Inspectorate Scheme Reference:</b>	EN010141
<b>Application Document Number:</b>	EN010141/DR/6.2
<b>Author:</b>	AOC Archaeology Ltd

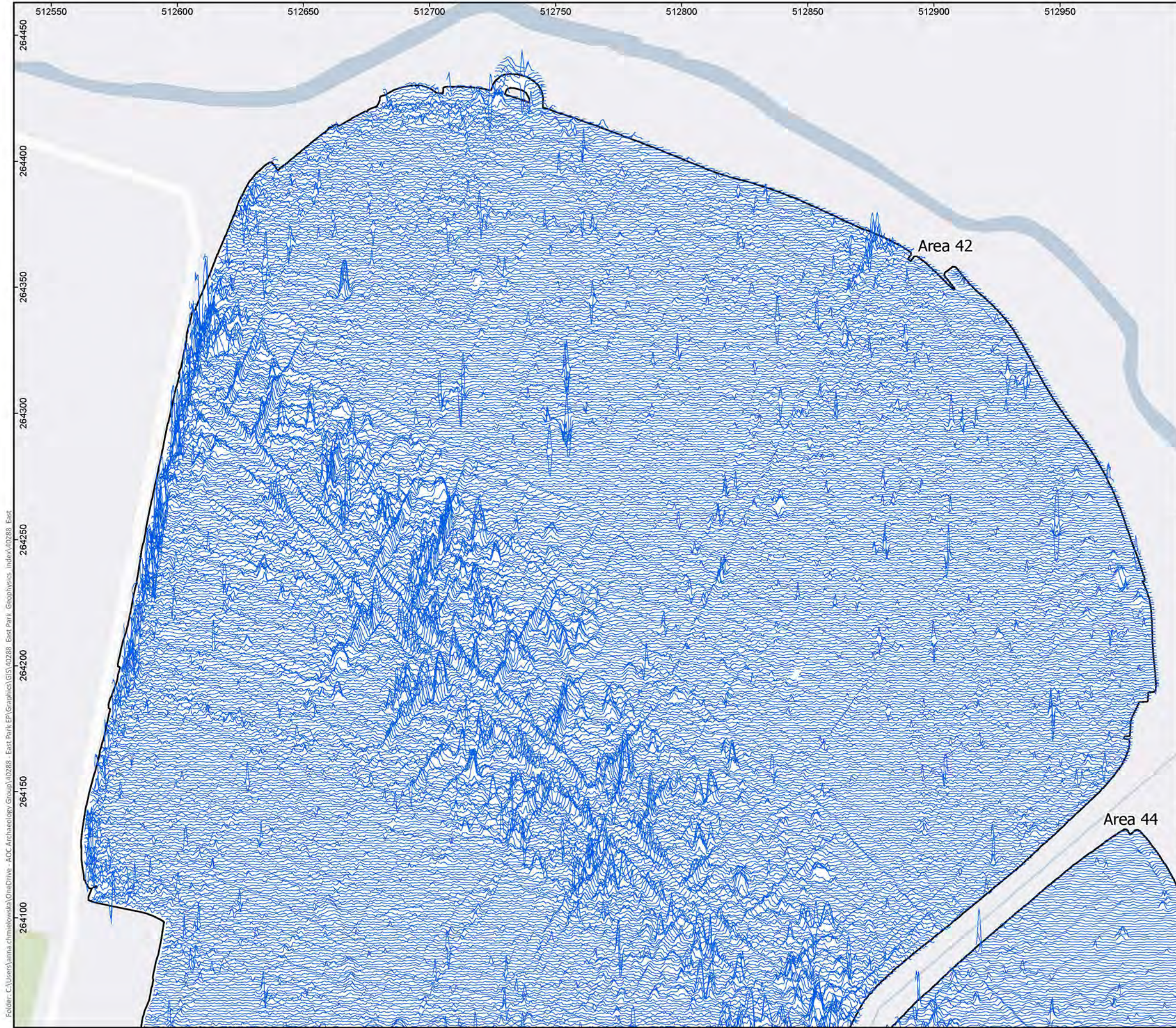
Version	Date	Status
P01	September 2025	DCO Submission

© AXIS P.E.D. Ltd 2025. All rights reserved.

This document and its accompanying documents contain information which is confidential and is intended only for the use of the client. If you are not one of the intended recipients any disclosure, copying, distribution or action taken in reliance on the contents of the information is strictly prohibited.

Unless expressly agreed, any reproduction of material from this document must be requested and authorised in writing from AXIS P.E.D. Ltd. Authorised reproduction of material must include all copyright and proprietary notices in the same form and manner as the original and must not be modified in any way. Acknowledgement of the source of the material must also be included in all references.





Folder: C:\Users\janna.chmielewska\OneDrive - AOC Archaeology Group\40288 - East Park EP\Graphics\GIS\40288 - East Park - Geophysics Index\40288 - East

EAST PARK ENERGY, BEDFORD BOROUGH, CAMBRIDGESHIRE:  
ARCHAEOLOGICAL GEOPHYSICAL SURVEY

Figure <b>7.48</b>	Minimally Processed Gradiometer Data – XY Trace
-----------------------	---

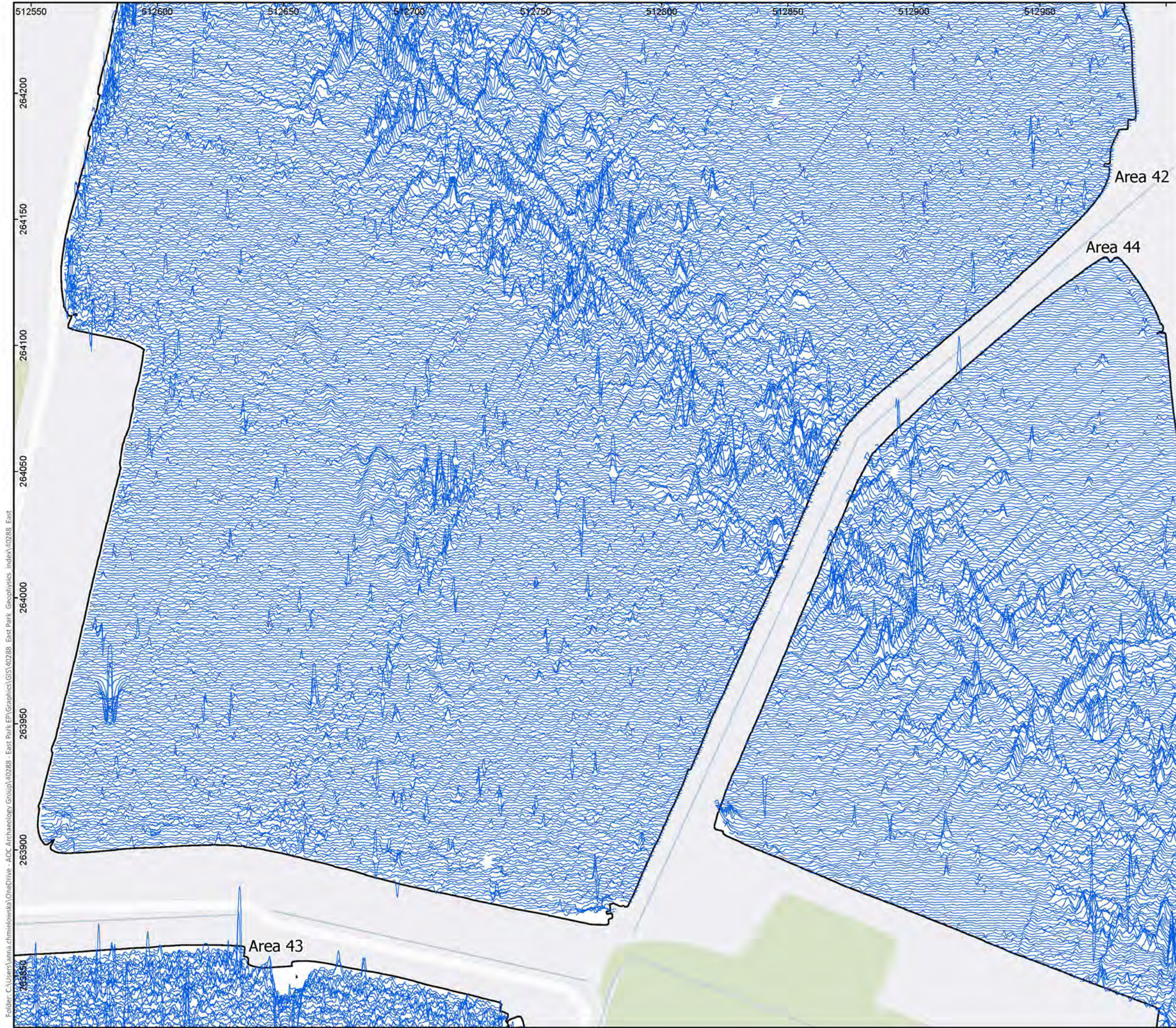


		 © AOC Archaeology Group 2024
System: Coordinate System: British National Grid Projection: Transverse Mercator Datum: OSGB 1936		
Scale: 1:1,500		Page Size: @ A3
<b>Drawing Number: 05/40288/GEO/6.48</b>		
Drawn by: <b>AC</b>	Date: <b>29/01/2024</b>	Version: <b>1.0</b>
Checked by: <b>SO</b>	Date: <b>23/02/2024</b>	Status: <b>FINAL</b>
Approved by: <b>JL</b>	Date: <b>23/02/2024</b>	AOC Project No: <b>40288</b>

Contains OS data © Crown Copyright and database right 2023  
Contains data from OS Zoomstack  
Contains Ordnance Survey Data (C) Crown Copyright 2024  
Service Layer Credits: © OpenStreetMap (and) contributors, CC-BY-SA


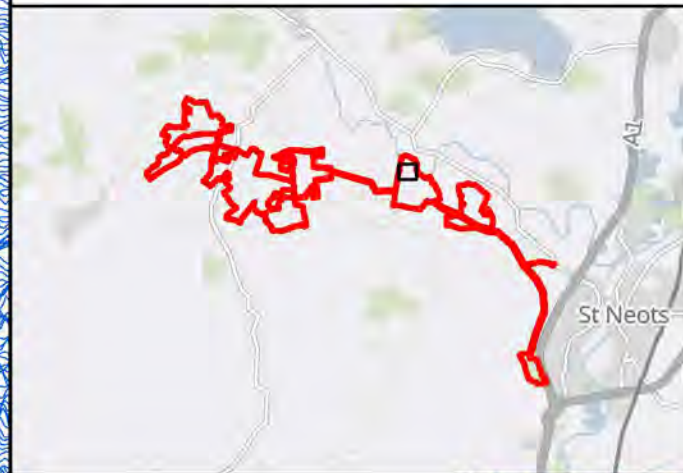
FOR  
RNA Energy Ltd  
16 Stratford Place,  
London W1C 1BF





EAST PARK ENERGY, BEDFORD BOROUGH, CAMBRIDGESHIRE:  
ARCHAEOLOGICAL GEOPHYSICAL SURVEY

Figure  
**7.49** Minimally Processed Gradiometer Data – XY Trace



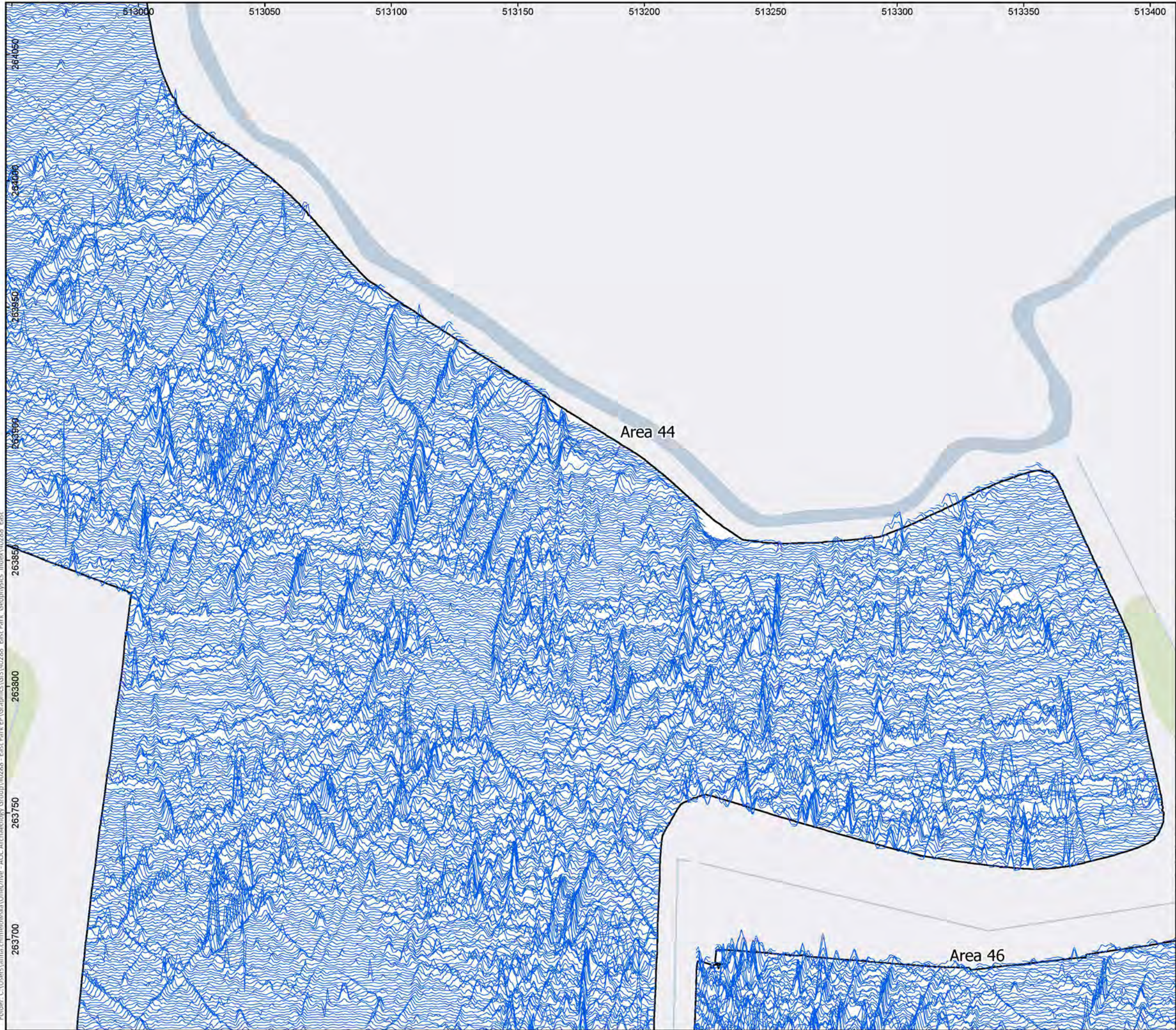
System:	Coordinate System: British National Grid		© AOC Archaeology Group 2024	
	Projection: Transverse Mercator		Scale: 1:1,500	
	Datum: OSGB 1936		Page Size: @ A3	
Drawing Number: 05/40288/GEO/6.49				
Drawn by:	AC	Date:	29/01/2024	Version: 1.0
Checked by:	SO	Date:	23/02/2024	Status: FINAL
Approved by:	JL	Date:	23/02/2024	AOC Project No: 40288

Contains OS data © Crown Copyright and database right 2023  
Contains data from OS Zoomstack  
Contains Ordnance Survey Data (C) Crown Copyright 2024  
Service Layer Credits: © OpenStreetMap (and) contributors, CC-BY-SA

FOR  
RNA Energy Ltd  
16 Stratford Place,  
London W1C 1BF



Folder: C:\Users\jania.chmielewska\OneDrive - AOC Archaeology Group\40288 - East Park EP\Graphics\GIS\40288 - East Park Geophysics Index\40288 - East



EAST PARK ENERGY, BEDFORD BOROUGH, CAMBRIDGESHIRE:  
ARCHAEOLOGICAL GEOPHYSICAL SURVEY

Figure  
7.50

Minimally Processed Gradiometer Data – XY Trace

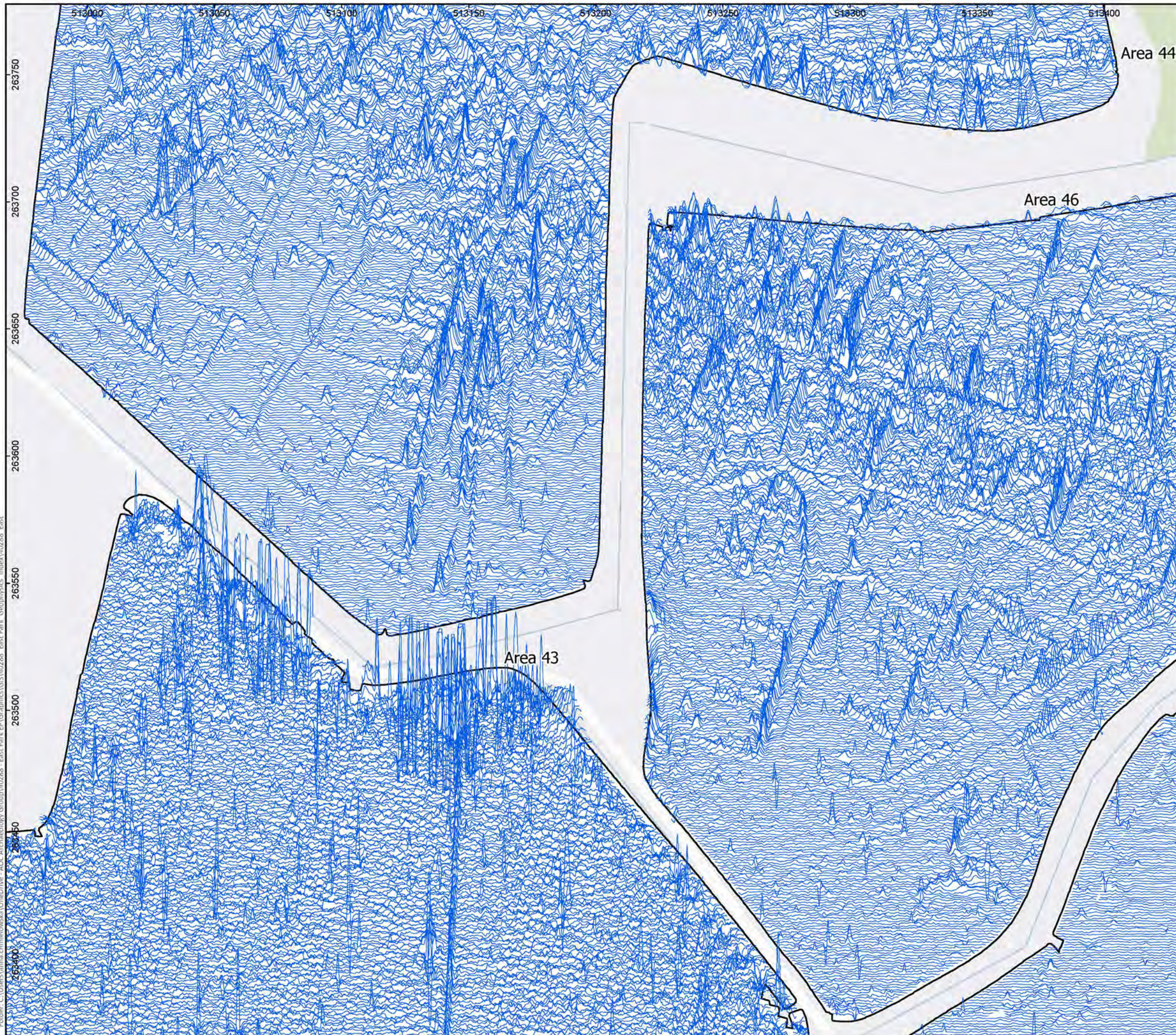


System:	Coordinate System: British National Grid Projection: Transverse Mercator Datum: OSGB 1936		Scale:	1:1,500	
			Page Size:	@ A3	
Drawing Number: 05/40288/GEO/6.50					
Drawn by:	AC	Date:	29/01/2024	Version:	1.0
Checked by:	SO	Date:	23/02/2024	Status:	FINAL
Approved by:	JL	Date:	23/02/2024	AOC Project No: 40288	

Contains OS data © Crown Copyright and database right 2023  
Contains data from OS Zoomstack  
Contains Ordnance Survey Data (C) Crown Copyright 2024  
Service Layer Credits: © OpenStreetMap (and) contributors, CC-BY-SA

FOR  
RNA Energy Ltd  
16 Stratford Place,  
London W1C 1BF

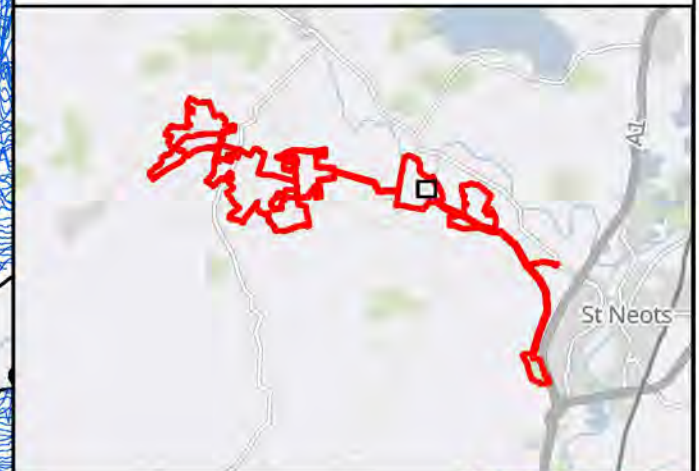




EAST PARK ENERGY, BEDFORD BOROUGH, CAMBRIDGESHIRE:  
ARCHAEOLOGICAL GEOPHYSICAL SURVEY

Figure 7.51

Minimally Processed Gradiometer Data – XY Trace



**AOC**  
Archaeology  
Group  
© AOC Archaeology Group 2024

System:	Coordinate System: British National Grid Projection: Transverse Mercator Datum: OSGB 1936
---------	---

Scale: 1:1,500

Page Size: @ A3

Drawing Number: 05/40288/GEO/6.51

Drawn by:	AC	Date:	29/01/2024	Version:	1.0
Checked by:	SO	Date:	23/02/2024	Status:	FINAL
Approved by:	JL	Date:	23/02/2024	AOC Project No:	40288

Contains OS data © Crown Copyright and database right 2023  
Contains data from OS Zoomstack  
Contains Ordnance Survey Data (C) Crown Copyright: 2024  
Service Layer Credits: © OpenStreetMap (and) contributors, CC-BY-SA

FOR  
RNA Energy Ltd  
16 Stratford Place,  
London W1C 1BF





EAST PARK ENERGY, BEDFORD BOROUGH, CAMBRIDGESHIRE:  
ARCHAEOLOGICAL GEOPHYSICAL SURVEY

Figure  
7.52

Minimally Processed Gradiometer Data – XY Trace

040m

N

0

System:

Coordinate System: British National Grid  
Projection: Transverse Mercator  
Datum: OSGB 1936

© AOC Archaeology Group 2024

Scale:

1:1,500

Page Size:

@ A3

Drawing Number: 05/40288/GEO/6.52

Drawn by: AC

Date: 29/01/2024

Version: 1.0

Checked by: SO

Date: 23/02/2024

Status: FINAL

Approved by: JL

Date: 23/02/2024

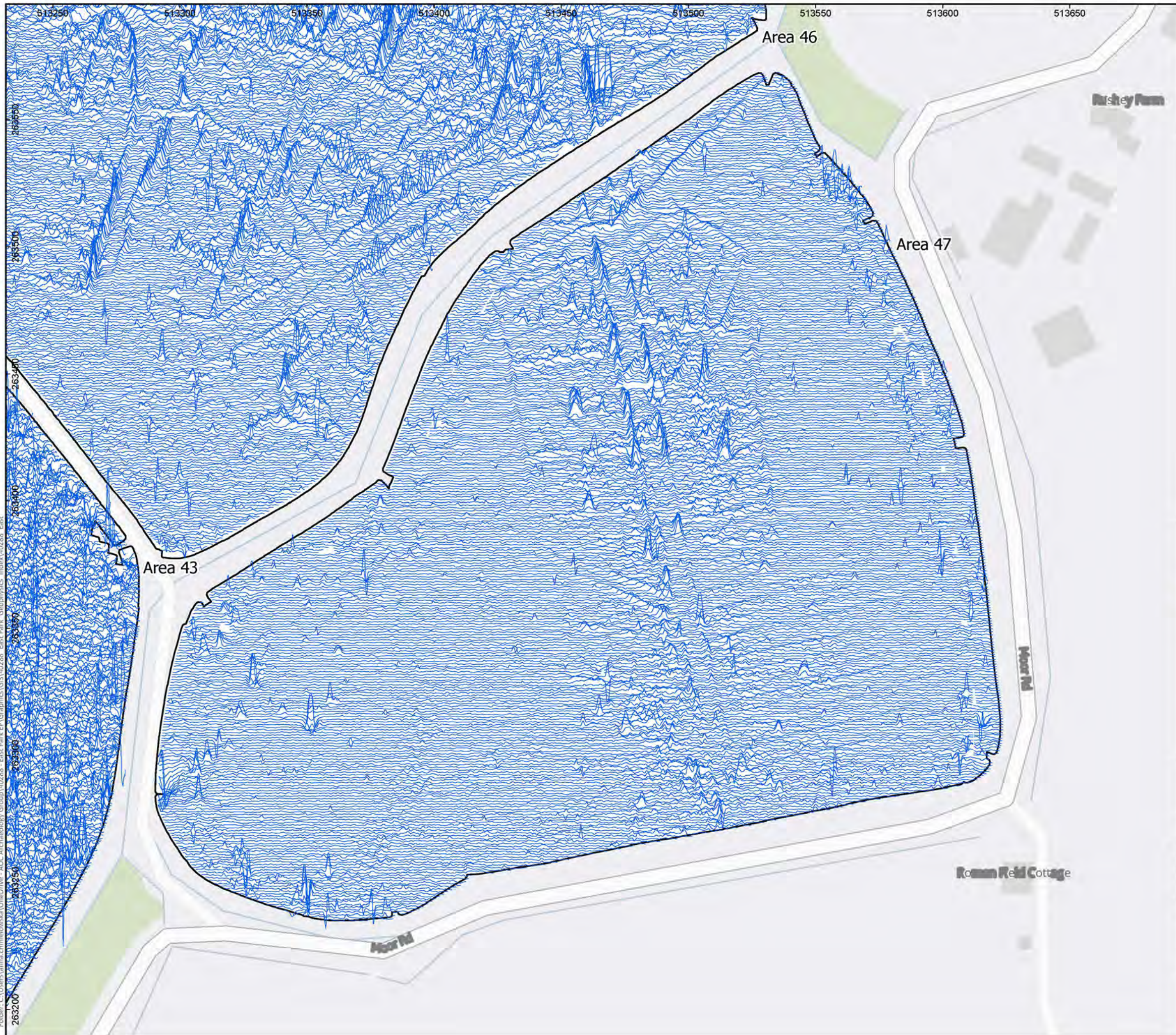
AOC Project No: 40288

Contains OS data © Crown Copyright and database right 2023  
Contains data from OS Zoomstack  
Contains Ordnance Survey Data (C) Crown Copyright 2024  
Service Layer Credits: © OpenStreetMap (and) contributors, CC-BY-SA

FOR

RNA Energy Ltd  
16 Stratford Place,  
London W1C 1BF





EAST PARK ENERGY, BEDFORD BOROUGH, CAMBRIDGESHIRE:  
ARCHAEOLOGICAL GEOPHYSICAL SURVEY

Figure  
7.53

Minimally Processed Gradiometer Data – XY Trace



System:	Coordinate System: British National Grid Projection: Transverse Mercator Datum: OSGB 1936
---------	---

Scale: 1:1,500

Page Size: @ A3

Drawing Number: 05/40288/GEO/6.53

Drawn by: AC	Date: 29/01/2024	Version: 1.0
Checked by: SO	Date: 23/02/2024	Status: FINAL
Approved by: JL	Date: 23/02/2024	AOC Project No: 40288

Contains OS data © Crown Copyright and database right 2023  
Contains data from OS Zoomstack  
Contains Ordnance Survey Data (C) Crown Copyright 2024  
Service Layer Credits: © OpenStreetMap (and) contributors, CC-BY-SA

FOR  
RNA Energy Ltd  
16 Stratford Place,  
London W1C 1BF




F:\Users\jania.dhmelowiska\OneDrive - AOC Archaeology Group\40288 - East Park EP\Graphics\GIS\40288 - East Park - Geophysics - Index\10288 - East



EAST PARK ENERGY, BEDFORD BOROUGH, CAMBRIDGESHIRE:  
ARCHAEOLOGICAL GEOPHYSICAL SURVEY

Figure  
7.54

Minimally Processed Gradiometer Data – XY Trace



040m

N

0

AOC Archaeology Group

© AOC Archaeology Group 2024

System: Coordinate System: British National Grid  
Projection: Transverse Mercator  
Datum: OSGB 1936

Scale: 1:1,500

Page Size: @ A3

Drawing Number: 05/40288/GEO/6.54

Drawn by: AC

Date: 29/01/2024

Version: 1.0

Checked by: SO

Date: 23/02/2024

Status: FINAL

Approved by: JL

Date: 23/02/2024

AOC Project No: 40288

Contains OS data © Crown Copyright and database right 2023

Contains data from OS Zoomstack

Contains Ordnance Survey Data (C) Crown Copyright 2024

Service Layer Credits: © OpenStreetMap (and) contributors, CC-BY-SA

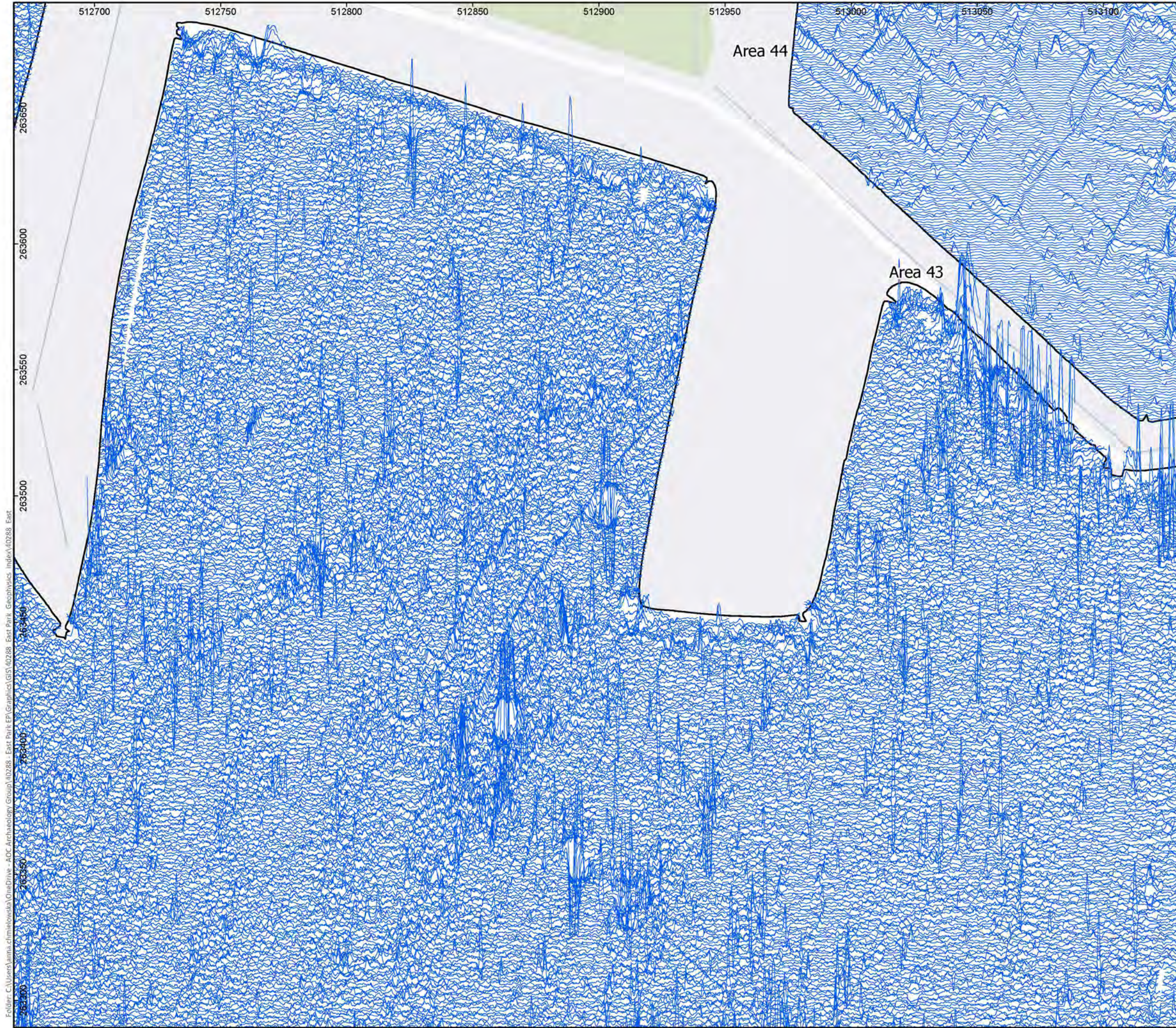
FOR

RNA Energy Ltd

16 Stratford Place,

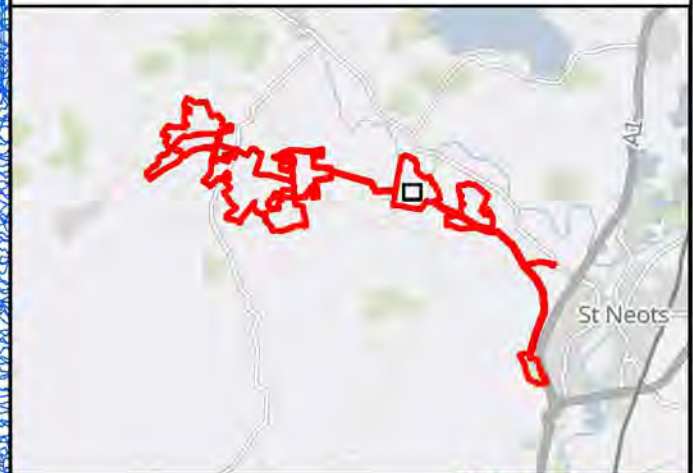
London W1C 1BF





EAST PARK ENERGY, BEDFORD BOROUGH, CAMBRIDGESHIRE:  
ARCHAEOLOGICAL GEOPHYSICAL SURVEY

Figure <b>7.55</b>	Minimally Processed Gradiometer Data – XY Trace
-----------------------	---



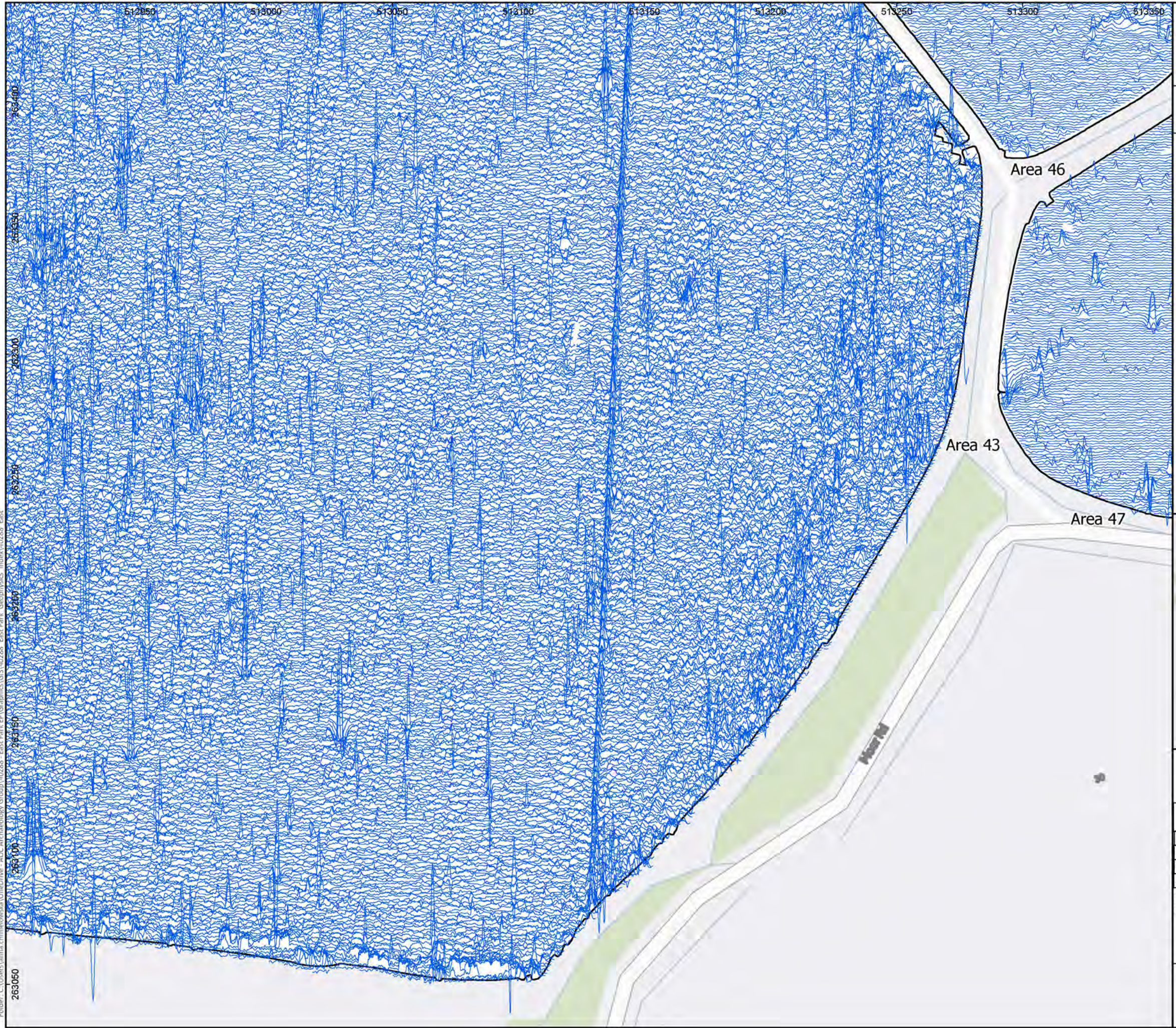
System: Coordinate System: British National Grid Projection: Transverse Mercator Datum: OSGB 1936			© AOC Archaeology Group 2024 Scale: 1:1,500 Page Size: @ A3		
Drawing Number: 05/40288/GEO/6.55					
Drawn by:	AC	Date:	29/01/2024	Version:	1.0
Checked by:	SO	Date:	23/02/2024	Status:	FINAL
Approved by:	JL	Date:	23/02/2024	AOC Project No:	40288

Contains OS data © Crown Copyright and database right 2023  
Contains data from OS Zoomstack  
Contains Ordnance Survey Data (C) Crown Copyright 2024  
Service Layer Credits: © OpenStreetMap (and) contributors, CC-BY-SA

FOR  
RNA Energy Ltd  
16 Stratford Place,  
London W1C 1BF



Folder: C:\Users\jania.chmielewska\OneDrive - AOC Archaeology Group\10288 - East Park EP\Graphics\GIS\10288 - East Park Geophysics Index\10288 - East



EAST PARK ENERGY, BEDFORD BOROUGH, CAMBRIDGESHIRE:  
ARCHAEOLOGICAL GEOPHYSICAL SURVEY

Figure  
7.56

Minimally Processed Gradiometer Data – XY Trace

040288

0

N

40m

AOC

Archaeology

Group

© AOC Archaeology Group 2024

System: Coordinate System: British National Grid  
Projection: Transverse Mercator  
Datum: OSGB 1936

Scale: 1:1,500  
Page Size: @ A3

Drawing Number: 05/40288/GEO/6.56

Drawn by: AC

Date: 29/01/2024

Version: 1.0

Checked by: SO

Date: 23/02/2024

Status: FINAL

Approved by: JL


Date: 23/02/2024

AOC Project No: 40288

Contains OS data © Crown Copyright and database right 2023  
Contains data from OS Zoomstack  
Contains Ordnance Survey Data (C) Crown Copyright 2024  
Service Layer Credits: © OpenStreetMap (and) contributors, CC-BY-SA

FOR  
RNA Energy Ltd  
16 Stratford Place,  
London W1C 1BF





EAST PARK ENERGY, BEDFORD BOROUGH, CAMBRIDGESHIRE:  
ARCHAEOLOGICAL GEOPHYSICAL SURVEY

Figure  
7.57

Minimally Processed Gradiometer Data – XY Trace

040m

N

0

AOC  
Archaeology  
Group  
© AOC Archaeology Group 2024

System: Coordinate System: British National Grid  
Projection: Transverse Mercator  
Datum: OSGB 1936

Scale: 1:1,500

Page Size: @ A3

Drawing Number: 05/40288/GEO/6.57

Drawn by: AC Date: 29/01/2024 Version: 1.0

Checked by: SO Date: 23/02/2024 Status: FINAL

Approved by: JL Date: 23/02/2024 AOC Project No: 40288


Contains OS data © Crown Copyright and database right 2023  
Contains data from OS Zoomstack  
Contains Ordnance Survey Data (C) Crown Copyright 2024  
Service Layer Credits: © OpenStreetMap (and) contributors, CC-BY-SA

FOR

RNA Energy Ltd  
16 Stratford Place,  
London W1C 1BF

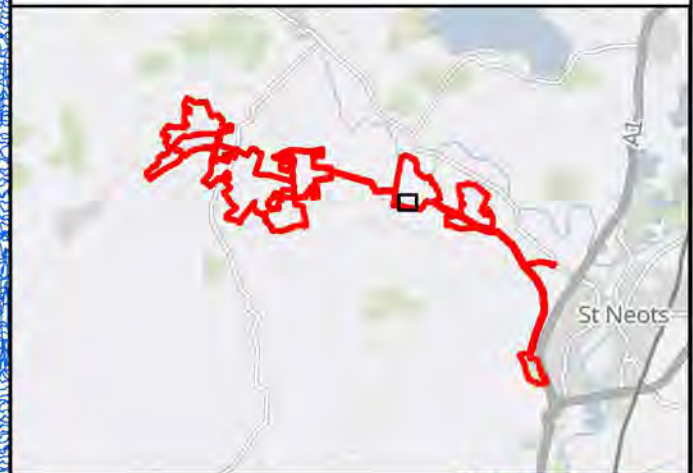


Folder: C:\Users\jama.chmielewska\OneDrive - AOC Archaeology Group\40288 - East Park EP\Graphics\GIS\40288 - East Park Geophysics Index\40288 - East



EAST PARK ENERGY, BEDFORD BOROUGH, CAMBRIDGESHIRE:  
ARCHAEOLOGICAL GEOPHYSICAL SURVEY

Figure <b>7.58</b>	Minimally Processed Gradiometer Data – XY Trace
-----------------------	---



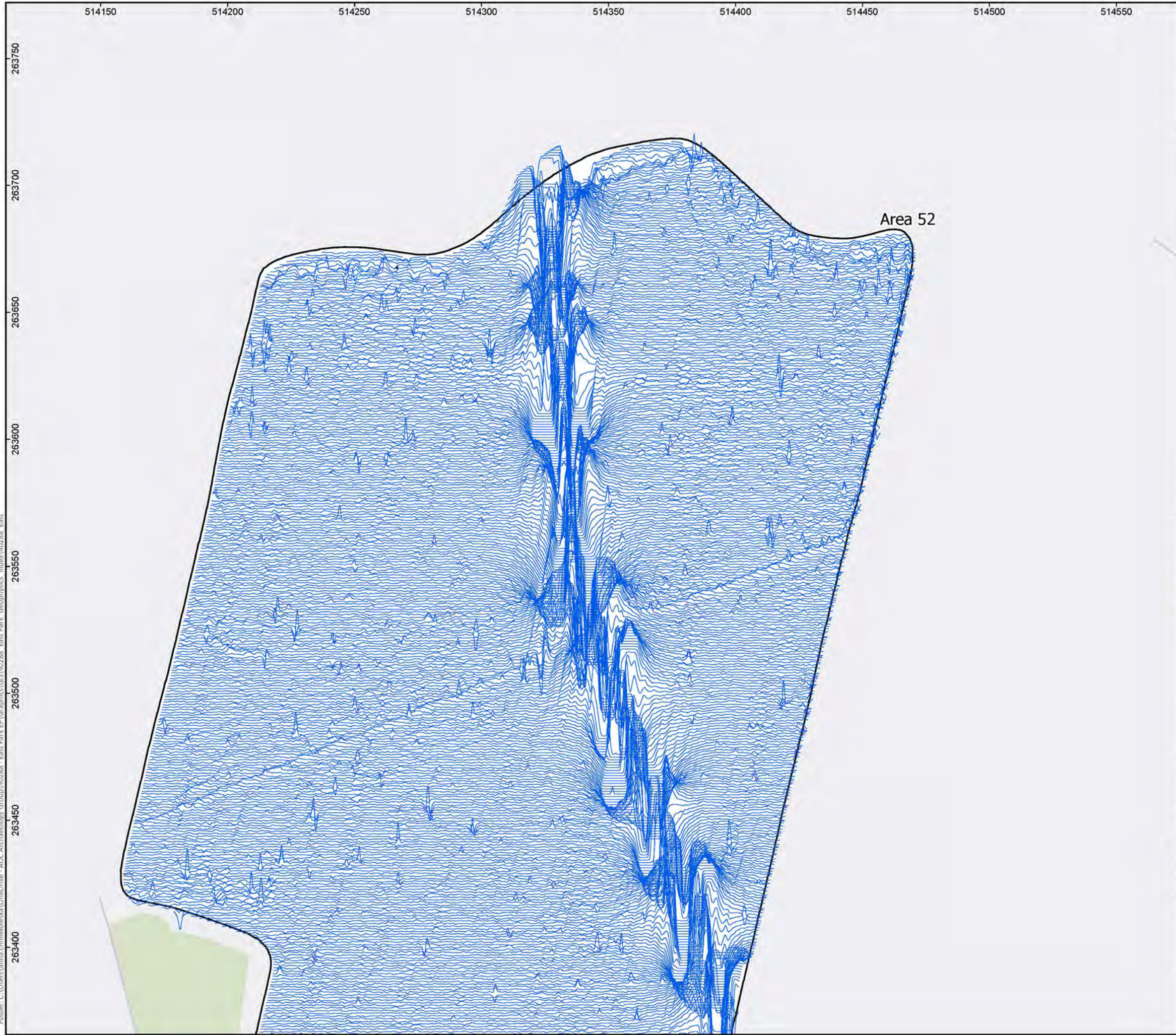
System: Coordinate System: British National Grid Projection: Transverse Mercator Datum: OSGB 1936		
Scale: 1:1,500 Page Size: @ A3		
Drawing Number: 05/40288/GEO/6.58		
Drawn by: AC	Date: 29/01/2024	Version: 1.0
Checked by: SO	Date: 23/02/2024	Status: FINAL
Approved by: JL	Date: 23/02/2024	AOC Project No: 40288

Contains OS data © Crown Copyright and database right 2023  
Contains data from OS Zoomstack  
Contains Ordnance Survey Data (C) Crown Copyright 2024  
Source Layer Credits: © OpenStreetMap (and) contributors, CC-BY-SA

FOR  
RNA Energy Ltd  
16 Stratford Place,  
London W1C 1BF



Folder: C:\Users\anna.chmielewska\OneDrive - AOC Archaeology Group\40288 - East Park EP\Graphics\GIS\40288 - East Park - Geophysics Index\40288 - East



EAST PARK ENERGY, BEDFORD BOROUGH, CAMBRIDGESHIRE:  
ARCHAEOLOGICAL GEOPHYSICAL SURVEY

Figure  
7.59

Minimally Processed Gradiometer Data – XY Trace

040288

0

40 m

N

AOC

Archaeology

Group

© AOC Archaeology Group 2024

System:

Coordinate System: British National Grid

Projection:

Transverse Mercator

Datum:

OSGB 1936

Scale:

1:1,500

Page Size:

@ A3

Drawing Number: 05/40288/GEO/6.59

Drawn by:

AC

Date:

29/01/2024

Version:

1.0

Checked by:

SO

Date:

23/02/2024

Status:

FINAL

Approved by:

JL

Date:

23/02/2024

AOC Project No:

40288

Contains OS data © Crown Copyright and database right 2023

Contains data from OS Zoomstack

Contains Ordnance Survey Data (C) Crown Copyright 2024

Service Layer Credits: © OpenStreetMap (and) contributors, CC-BY-SA

FOR

RNA Energy Ltd

16 Stratford Place,

London W1C 1BF

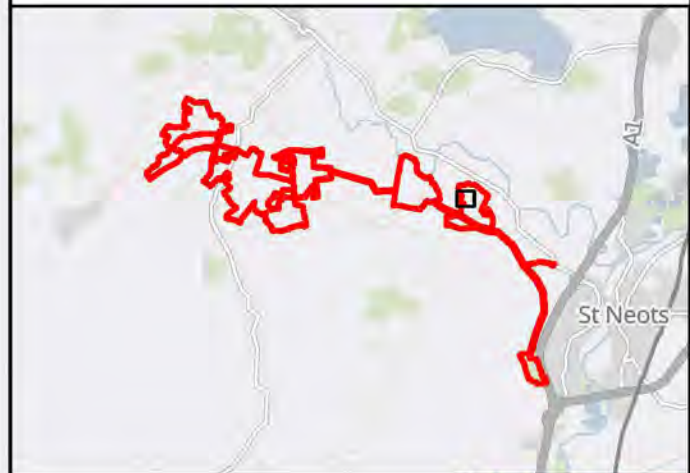


Folder: C:\Users\janna.chmielewska\OneDrive - AOC Archaeology Group\40288 - East Park EP\Graphics\GIS\40288 - East Park - Geophysics Index\40288 - East



EAST PARK ENERGY, BEDFORD BOROUGH, CAMBRIDGESHIRE:  
ARCHAEOLOGICAL GEOPHYSICAL SURVEY

Figure <b>7.60</b>	Minimally Processed Gradiometer Data – XY Trace
-----------------------	---




		 © AOC Archaeology Group 2024
System:	Coordinate System: British National Grid Projection: Transverse Mercator Datum: OSGB 1936	
Drawing Number: 05/40288/GEO/6.60		Scale: 1:1,500
Drawn by:	AC Date: 29/01/2024	Version: 1.0
Checked by:	SO Date: 23/02/2024	Status: FINAL
Approved by:	JL Date: 23/02/2024	AOC Project No: 40288
<small>Contains OS data © Crown Copyright and database right 2023 Contains data from OS Zoomstack Contains Ordnance Survey Data (C) Crown Copyright 2024 Service Layer Credits: © OpenStreetMap (and) contributors, CC-BY-SA</small>		

FOR  
RNA Energy Ltd  
16 Stratford Place,  
London W1C 1BF



Folder: C:\Users\jania.chmielewska\OneDrive - AOC Archaeology Group\40288 - East Park EP\Graphics\GIS\40288 - East Park Geophysics Index\10288 - East



EAST PARK ENERGY, BEDFORD BOROUGH, CAMBRIDGESHIRE:  
ARCHAEOLOGICAL GEOPHYSICAL SURVEY

Figure  
7.61

Minimally Processed Gradiometer Data – XY Trace

0

N

40 m

AOC

Archaeology

Group

© AOC Archaeology Group 2024

System: Coordinate System: British National Grid  
Projection: Transverse Mercator  
Datum: OSGB 1936

Scale: 1:1,500

Page Size: @ A3

Drawing Number: 05/40288/GEO/6.61

Drawn by: AC Date: 29/01/2024 Version: 1.0

Checked by: SO Date: 23/02/2024 Status: FINAL


Approved by: JL Date: 23/02/2024 AOC Project No: 40288

Contains OS data © Crown Copyright and database right 2023  
Contains data from OS Zoomstack  
Contains Ordnance Survey Data (C) Crown Copyright 2024  
Service Layer Credits: © OpenStreetMap (and) contributors, CC-BY-SA

FOR

RNA Energy Ltd  
16 Stratford Place,  
London W1C 1BF





EAST PARK ENERGY, BEDFORD BOROUGH, CAMBRIDGESHIRE:  
ARCHAEOLOGICAL GEOPHYSICAL SURVEY

Figure <b>7.62</b>	Minimally Processed Gradiometer Data – XY Trace
-----------------------	---




		 © AOC Archaeology Group 2024
System: Coordinate System: British National Grid Projection: Transverse Mercator Datum: OSGB 1936		
Scale: 1:1,500		Page Size: @ A3
<b>Drawing Number: 05/40288/GEO/6.62</b>		
Drawn by: <b>AC</b>	Date: <b>29/01/2024</b>	Version: <b>1.0</b>
Checked by: <b>SO</b>	Date: <b>23/02/2024</b>	Status: <b>FINAL</b>
Approved by: <b>JL</b>	Date: <b>23/02/2024</b>	AOC Project No: <b>40288</b>
<small>Contains OS data © Crown Copyright and database right 2023 Contains data from OS Zoomstack Contains Ordnance Survey Data (C) Crown Copyright 2024 Service Layer Credits: © OpenStreetMap (and) contributors, CC-BY-SA</small>		

FOR  
RNA Energy Ltd  
16 Stratford Place,  
London W1C 1BF



Folder: C:\Users\jania.chmielewska\OneDrive - AOC Archaeology Group\40288 - East Park EP\Graphics\GIS\40288 - East Park Geophysics Index\40288 - East



EAST PARK ENERGY, BEDFORD BOROUGH, CAMBRIDGESHIRE:  
ARCHAEOLOGICAL GEOPHYSICAL SURVEY


Figure <b>7.63</b>	Minimally Processed Gradiometer Data – XY Trace
-----------------------	---



		 © AOC Archaeology Group 2024
System: Coordinate System: British National Grid Projection: Transverse Mercator Datum: OSGB 1936		
Scale: 1:1,500		Page Size: @ A3
<b>Drawing Number: 05/40288/GEO/6.63</b>		
Drawn by: <b>AC</b>	Date: <b>29/01/2024</b>	Version: <b>1.0</b>
Checked by: <b>SO</b>	Date: <b>23/02/2024</b>	Status: <b>FINAL</b>
Approved by: <b>JL</b>	Date: <b>23/02/2024</b>	AOC Project No: <b>40288</b>
<small>Contains OS data © Crown Copyright and database right 2023 Contains data from OS Zoomstack Contains Ordnance Survey Data (C) Crown Copyright 2024 Service Layer Credits: © OpenStreetMap (and) contributors, CC-BY-SA</small>		
FOR RNA Energy Ltd 16 Stratford Place, London W1C 1BF		

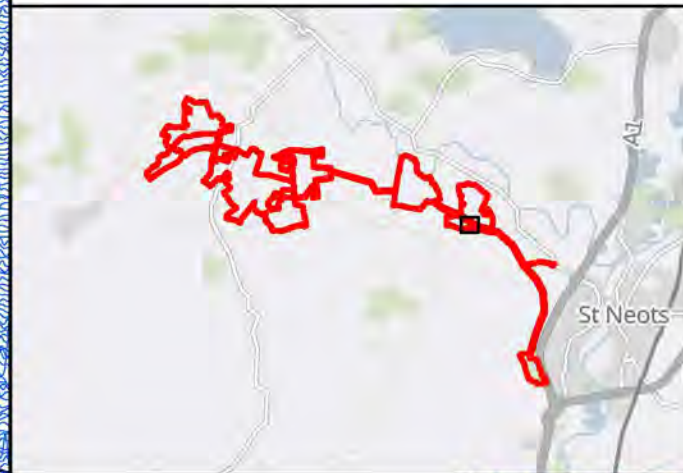


Folder: C:\Users\jania.chmielewska\OneDrive - AOC Archaeology Group\40288 - East Park EP\Graphics\GIS\40288 - East Park Geophysics Index\40288 - East



EAST PARK ENERGY, BEDFORD BOROUGH, CAMBRIDGESHIRE:  
ARCHAEOLOGICAL GEOPHYSICAL SURVEY

Figure <b>7.64</b>	Minimally Processed Gradiometer Data – XY Trace
-----------------------	---

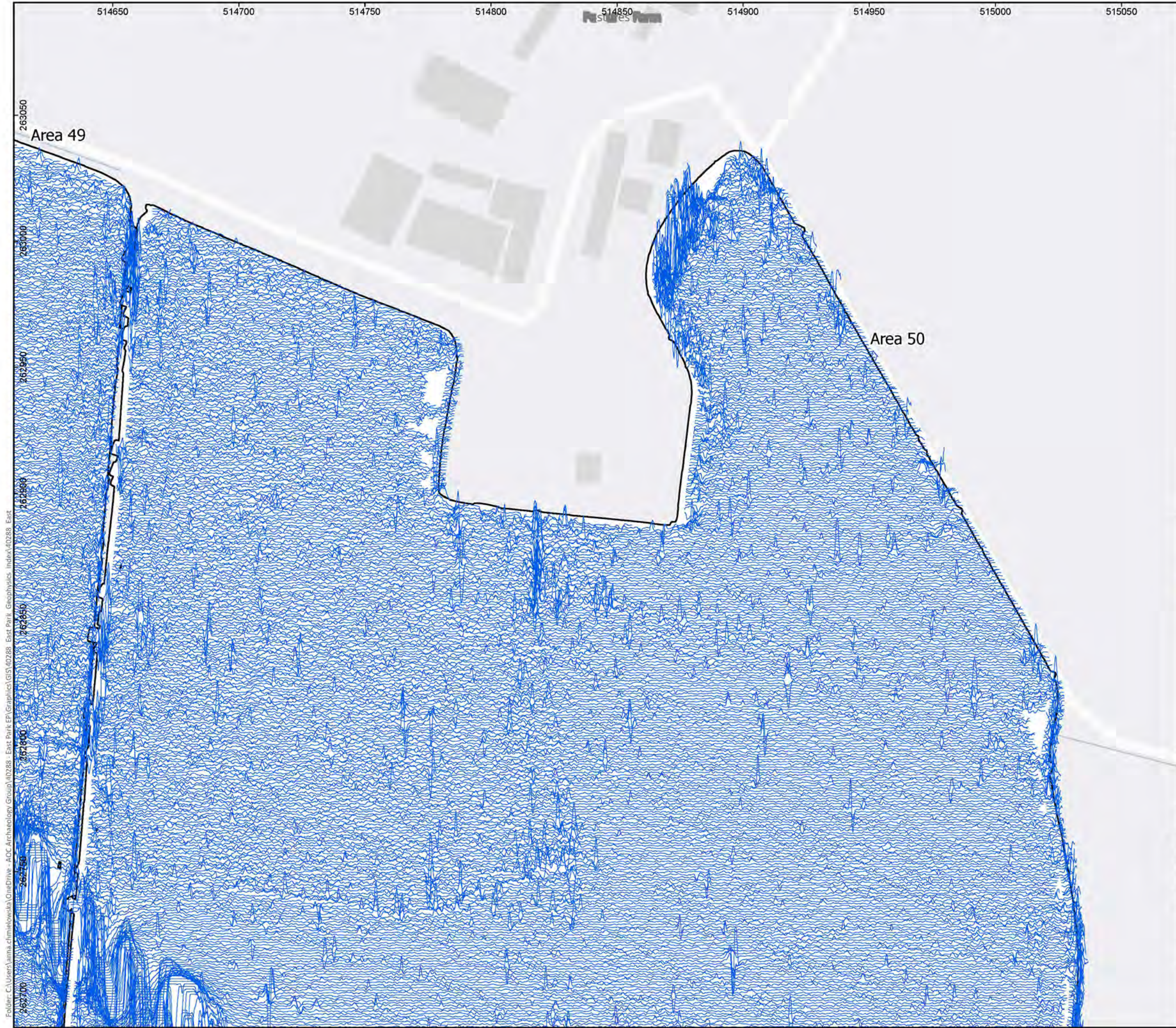


		 © AOC Archaeology Group 2024	
System:	Coordinate System: British National Grid	Scale:	1:1,500
	Projection: Transverse Mercator	Page Size:	@ A3
	Datum: OSGB 1936	<b>Drawing Number: 05/40288/GEO/6.64</b>	
Drawn by:	AC	Date:	29/01/2024
Version:		Version:	1.0
Checked by:	SO	Date:	23/02/2024
Status:		Status:	FINAL
Approved by:	JL	Date:	23/02/2024
AOC Project No:	40288		

Contains OS data © Crown Copyright and database right 2023  
Contains data from OS Zoomstack  
Contains Ordnance Survey Data (C) Crown Copyright 2024  
Service Layer Credits: © OpenStreetMap (and) contributors, CC-BY-SA

FOR  
RNA Energy Ltd  
16 Stratford Place,  
London W1C 1BF






EAST PARK ENERGY, BEDFORD BOROUGH, CAMBRIDGESHIRE:  
ARCHAEOLOGICAL GEOPHYSICAL SURVEY

Figure 7.65 Minimally Processed Gradiometer Data – XY Trace



  
0 40 m


**AOC**  
Archaeology  
Group  
© AOC Archaeology Group 2024

System:	Coordinate System: British National Grid Projection: Transverse Mercator Datum: OSGB 1936	Scale: 1:1,500 Page Size: @ A3
Drawing Number: 05/40288/GEO/6.65		
Drawn by: AC	Date: 29/01/2024	Version: 1.0
Checked by: SO	Date: 23/02/2024	Status: FINAL
Approved by: JL	Date: 23/02/2024	AOC Project No: 40288

Contains OS data © Crown Copyright and database right 2023  
Contains data from OS Zoomstack  
Contains Ordnance Survey Data (C) Crown Copyright 2024  
Service Layer Credits: © OpenStreetMap (and) contributors, CC-BY-SA

FOR  
RNA Energy Ltd  
16 Stratford Place,  
London W1C 1BF





Folder: C:\Users\jama.chmielewska\OneDrive - AOC Archaeology Group\40288 - East Park EP\Graphics\GIS\40288 - East Park Geophysics Index\40288 - East

EAST PARK ENERGY, BEDFORD BOROUGH, CAMBRIDGESHIRE:  
ARCHAEOLOGICAL GEOPHYSICAL SURVEY

Figure <b>7.66</b>	Minimally Processed Gradiometer Data – XY Trace
-----------------------	---



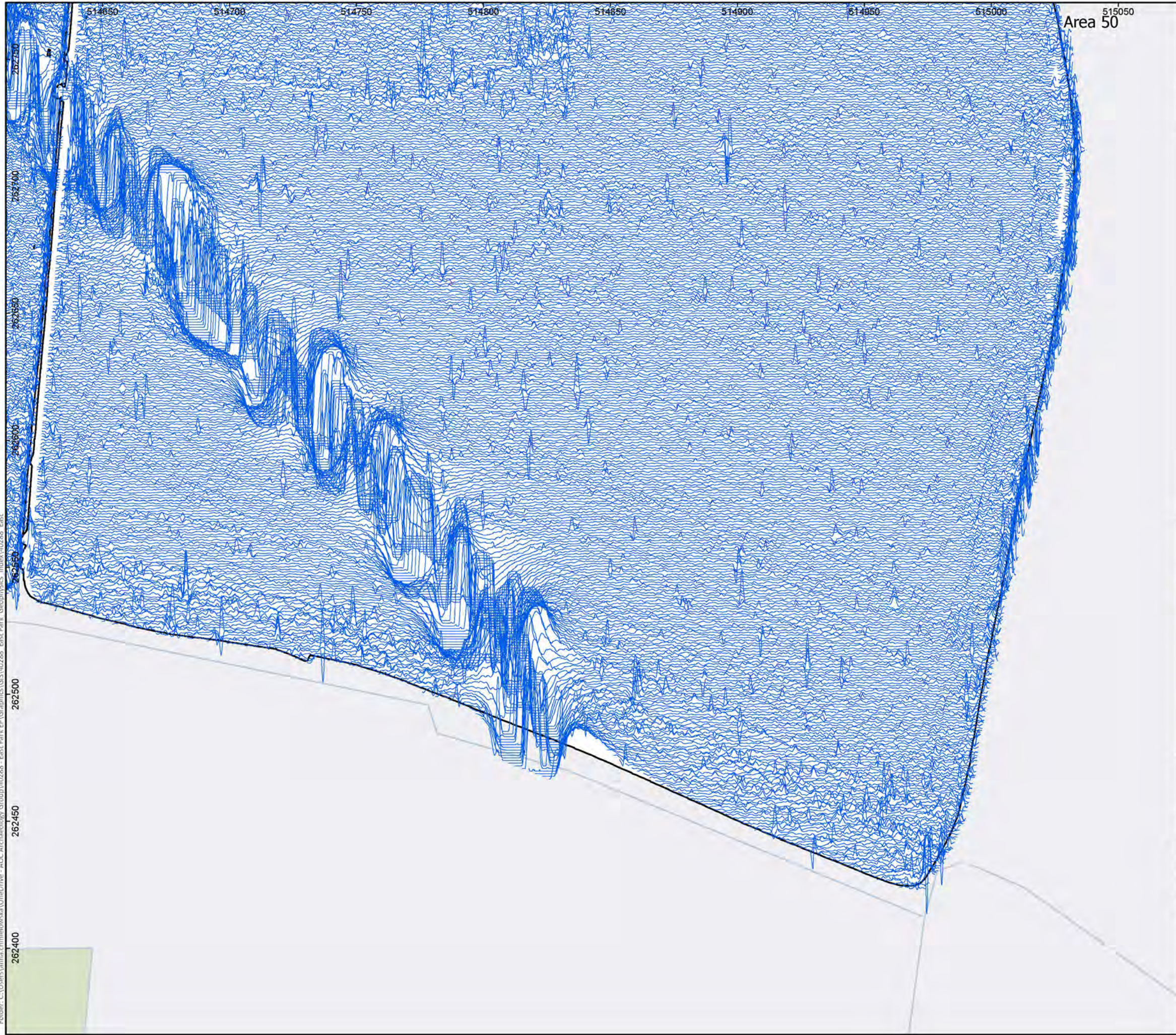
		 © AOC Archaeology Group 2024
System:	Coordinate System: British National Grid Projection: Transverse Mercator Datum: OSGB 1936	
Drawing Number: 05/40288/GEO/6.66		Scale: 1:1,500 Page Size: @ A3
Drawn by:	AC	Date: 29/01/2024
Checked by:	SO	Date: 23/02/2024
Approved by:	JL	Date: 23/02/2024
		Version: 1.0 Status: FINAL AOC Project No: 40288

Contains OS data © Crown Copyright and database right 2023  
Contains data from OS Zoomstack  
Contains Ordnance Survey Data (C) Crown Copyright 2024  
Service Layer Credits: © OpenStreetMap (and) contributors, CC-BY-SA

FOR  
RNA Energy Ltd  
16 Stratford Place,  
London W1C 1BF



Folder: C:\Users\jama.chmielewska\OneDrive - AOC Archaeology Group\40288 - East Park EP\Graphics\GIS\40288 - East Park Geophysics Index\40288 - East



EAST PARK ENERGY, BEDFORD BOROUGH, CAMBRIDGESHIRE:  
ARCHAEOLOGICAL GEOPHYSICAL SURVEY

Figure <b>7.66</b>	Minimally Processed Gradiometer Data – XY Trace
-----------------------	---



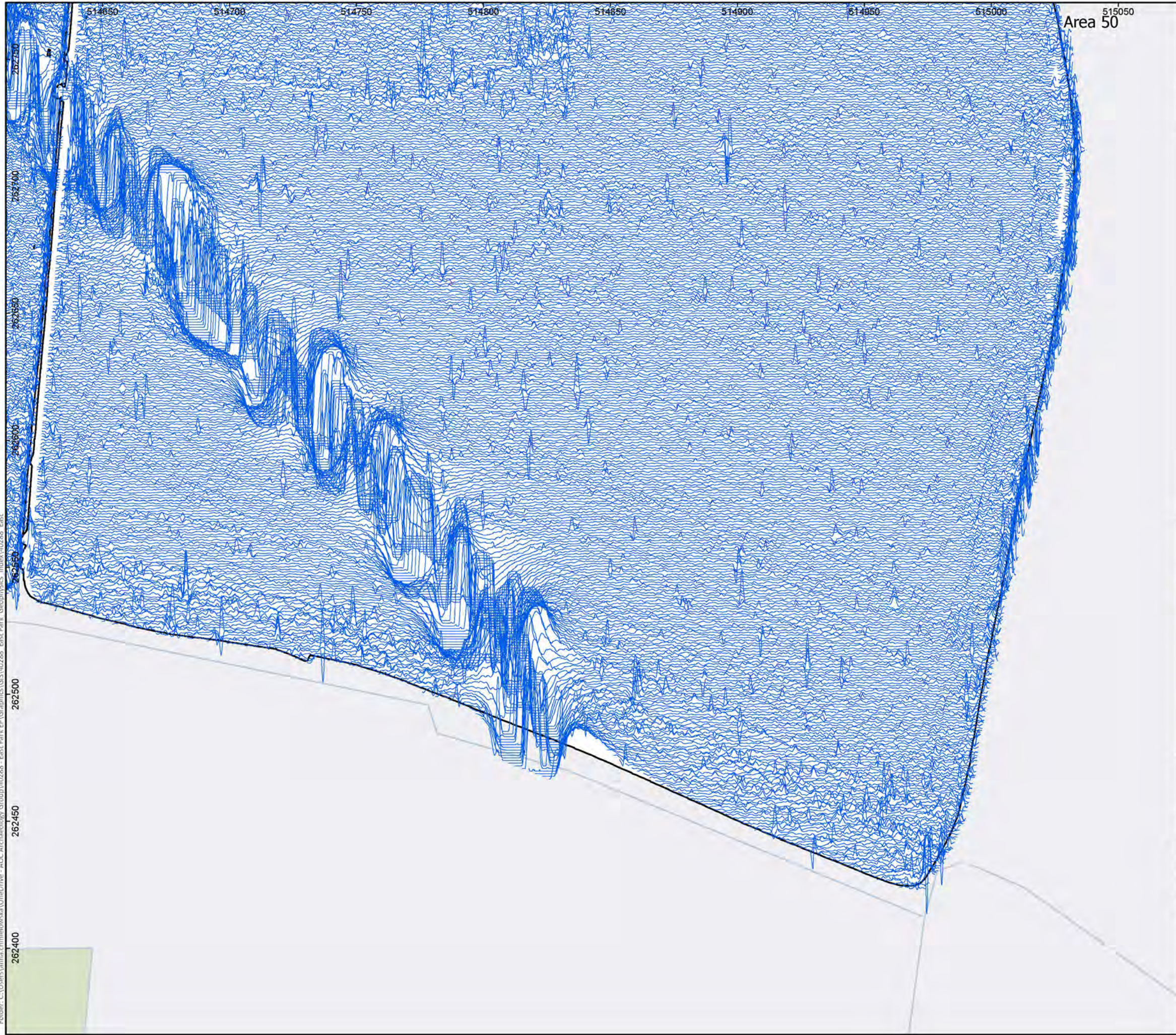
		 © AOC Archaeology Group 2024
System:	Coordinate System: British National Grid Projection: Transverse Mercator Datum: OSGB 1936	
Drawing Number: 05/40288/GEO/6.66		Scale: 1:1,500 Page Size: @ A3
Drawn by:	AC Date: 03/07/2024	Version: 1.0
Checked by:	SO Date: 03/07/2024	Status: FINAL
Approved by:	JL Date: 03/07/2024	AOC Project No: 40288

Contains OS data © Crown Copyright and database right 2023  
Contains data from OS Zoomstack  
Contains Ordnance Survey Data (C) Crown Copyright 2024  
Service Layer Credits: © OpenStreetMap (and) contributors, CC-BY-SA

FOR  
RNA Energy Ltd  
16 Stratford Place,  
London W1C 1BF



Folder: C:\Users\jama.chmielewska\OneDrive - AOC Archaeology Group\40288 - East Park EP\Graphics\GIS\40288 - East Park Geophysics Index\40288 - East



EAST PARK ENERGY, BEDFORD BOROUGH, CAMBRIDGESHIRE:  
ARCHAEOLOGICAL GEOPHYSICAL SURVEY

Figure <b>7.66</b>	Minimally Processed Gradiometer Data – XY Trace
-----------------------	---

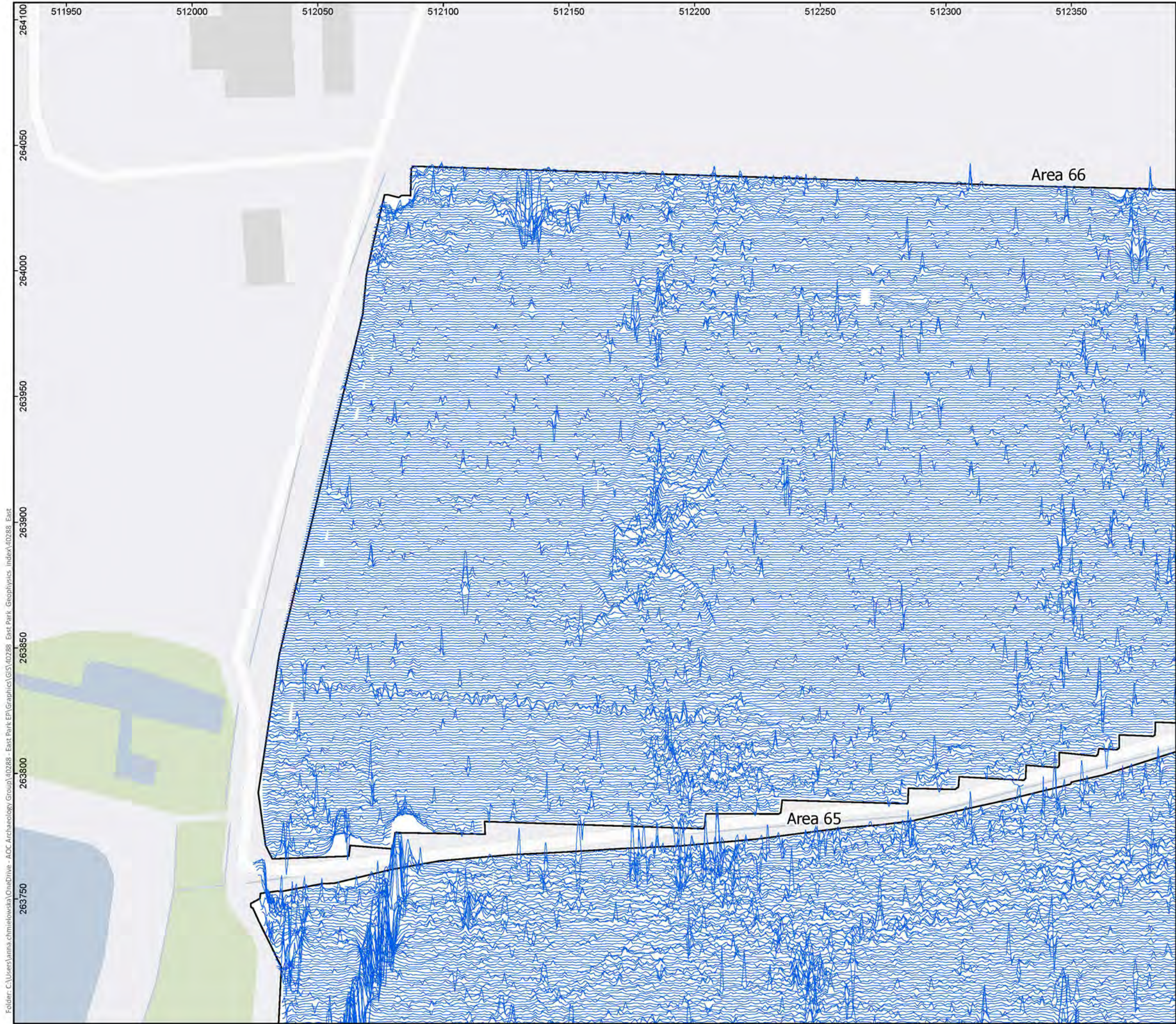


		 © AOC Archaeology Group 2024
System:	Coordinate System: British National Grid Projection: Transverse Mercator Datum: OSGB 1936	
Drawing Number: 05/40288/GEO/6.66		Scale: 1:1,500 Page Size: @ A3
Drawn by:	AC Date: 03/07/2024	Version: 1.0
Checked by:	SO Date: 03/07/2024	Status: FINAL
Approved by:	JL Date: 03/07/2024	AOC Project No: 40288

Contains OS data © Crown Copyright and database right 2023  
Contains data from OS Zoomstack  
Contains Ordnance Survey Data (C) Crown Copyright 2024  
Service Layer Credits: © OpenStreetMap (and) contributors, CC-BY-SA

FOR  
RNA Energy Ltd  
16 Stratford Place,  
London W1C 1BF





EAST PARK ENERGY, BEDFORD BOROUGH, CAMBRIDGESHIRE:  
ARCHAEOLOGICAL GEOPHYSICAL SURVEY

Figure <b>7.67</b>	Minimally Processed Gradiometer Data – XY Trace
-----------------------	---

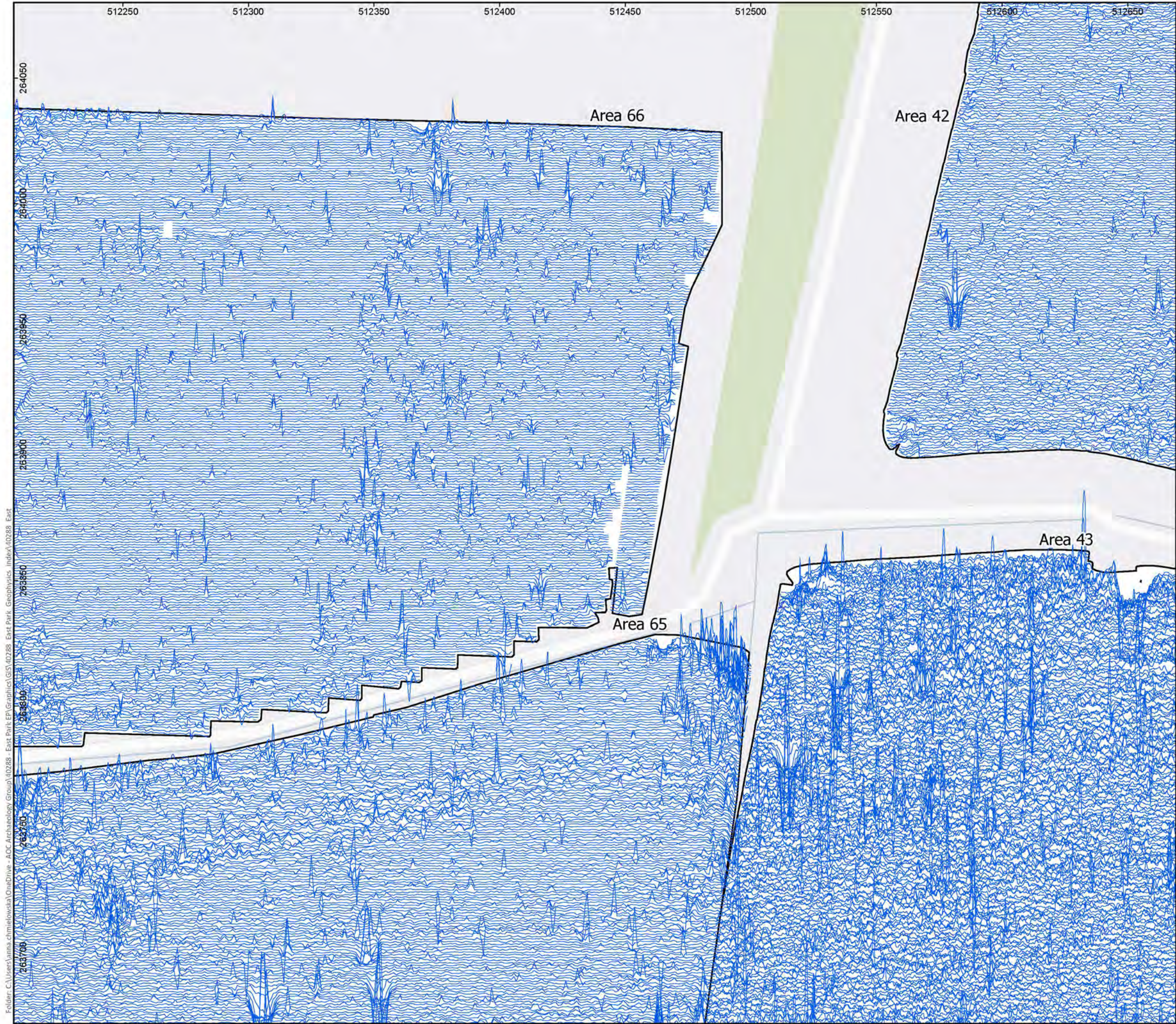


System:	Coordinate System: British National Grid Projection: Transverse Mercator Datum: OSGB 1936	Scale: 1:1,500 Page Size: @ A3
Drawing Number: 05/40288/GEO/6.67		
Drawn by: AC	Date: 03/07/2024	Version: 1.0
Checked by: SO	Date: 03/07/2024	Status: FINAL
Approved by: JL	Date: 03/07/2024	AOC Project No: 40288

Contains OS data © Crown Copyright and database right 2023  
Contains data from OS Zoomstack  
Contains Ordnance Survey Data (C) Crown Copyright 2024  
Service Layer Credits: © OpenStreetMap (and) contributors, CC-BY-SA

FOR  
RNA Energy Ltd  
16 Stratford Place,  
London W1C 1BF







EAST PARK ENERGY, BEDFORD BOROUGH, CAMBRIDGESHIRE:  
ARCHAEOLOGICAL GEOPHYSICAL SURVEY

Figure <b>7.68</b>	Minimally Processed Gradiometer Data – XY Trace
-----------------------	---




		 © AOC Archaeology Group 2024	
System:	Coordinate System: British National Grid	Scale:	1:1,500
	Projection: Transverse Mercator	Page Size:	A3
	Datum: OSGB 1936		
Drawing Number: 05/40288/GEO/6.68			
Drawn by:	AC	Date:	03/07/2024
Version:	1.0		
Checked by:	SO	Date:	03/07/2024
Status:	FINAL		
Approved by:	JL	Date:	03/07/2024
AOC Project No:	40288		

Contains OS data © Crown Copyright and database right 2023  
Contains data from OS Zoomstack  
Contains Ordnance Survey Data (C) Crown Copyright 2024  
Service Layer Credits: © OpenStreetMap (and) contributors, CC-BY-SA

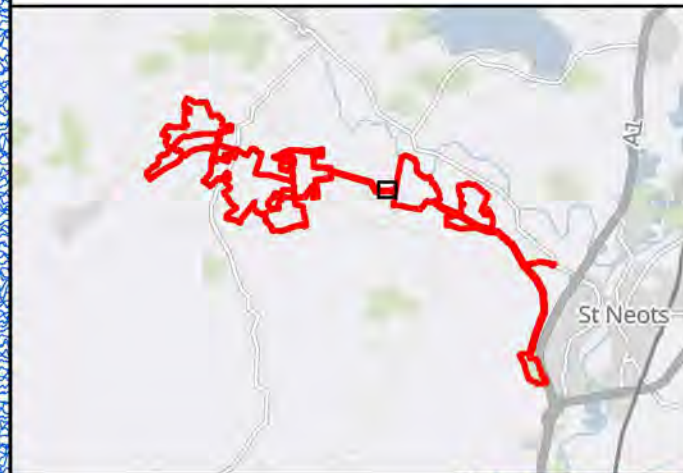
FOR  
RNA Energy Ltd  
16 Stratford Place,  
London W1C 1BF





EAST PARK ENERGY, BEDFORD BOROUGH, CAMBRIDGESHIRE:  
ARCHAEOLOGICAL GEOPHYSICAL SURVEY

Figure <b>7.69</b>	Minimally Processed Gradiometer Data – XY Trace
-----------------------	---



System:	Coordinate System: British National Grid	Scale:	1:1,500
	Projection: Transverse Mercator	Page Size:	A3
	Datum: OSGB 1936		
Drawing Number: 05/40288/GEO/6.69			
Drawn by:	AC	Date:	03/07/2024
Checked by:	SO	Date:	03/07/2024
Approved by:	JL	Date:	03/07/2024
		Status:	FINAL
		AOC Project No:	40288

Contains OS data © Crown Copyright and database right 2023  
Contains data from OS Zoomstack  
Contains Ordnance Survey Data (C) Crown Copyright 2024  
Service Layer Credits: © OpenStreetMap (and) contributors, CC-BY-SA

FOR  
RNA Energy Ltd  
16 Stratford Place,  
London W1C 1BF





EAST PARK ENERGY, BEDFORD BOROUGH, CAMBRIDGESHIRE:  
ARCHAEOLOGICAL GEOPHYSICAL SURVEY

Figure  
8.49

Extracted Additional Greyscale - Wider Plot (-3nT - 5nT)

5nT

-3nT

040 m

N

AOC

Archaeology Group

© AOC Archaeology Group 2024

System: Coordinate System: British National Grid  
Projection: Transverse Mercator  
Datum: OSGB 1936

Scale: 1:1,500  
Page Size: @ A3

Drawing Number: 05/40288/GEO/3.49

Drawn by: AC  
Checked by: SO  
Approved by: JL

Date: 29/01/2024  
Date: 23/02/2024  
Date: 23/02/2024

Version: 1.0  
Status: DRAFT  
AOC Project No: 40288

Contains OS data © Crown Copyright and database right 2023  
Contains data from OS Zoomstack  
Contains Ordnance Survey Data (C) Crown Copyright 2024  
Service Layer Credits: © OpenStreetMap (and) contributors, CC-BY-SA

FOR

Folder: C:\Users\anna.chmleowski\AOC Archaeology Group\Data Portal - 40288 - East Park EP\Graphics\GIS\40288 - East Park Geophysics\_Index\40288\_East

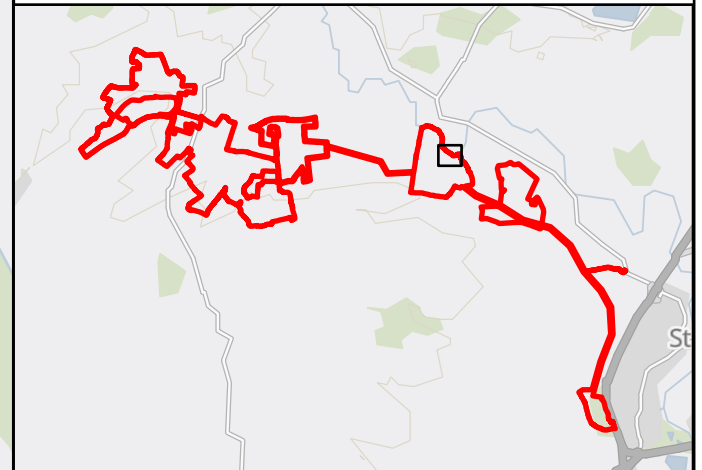
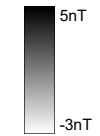




EAST PARK ENERGY, BEDFORD BOROUGH, CAMBRIDGESHIRE:  
ARCHAEOLOGICAL GEOPHYSICAL SURVEY

Figure  
8.50

**Extracted Additional Greyscale - Wider Plot (-3nT - 5nT)**



**AOC**  
Archaeology  
Group  
© AOC Archaeology Group 2024

System:	Coordinate System: British National Grid Projection: Transverse Mercator Datum: OSGB 1936
---------	---

Scale:	1:1,500
Page Size:	@ A3

**Drawing Number: 05/40288/GEO/3.50**

Drawn by:	AC	Date:	29/01/2024	Version:	1.0
Checked by:	SO	Date:	23/02/2024	Status:	DRAFT
Approved by:	JL	Date:	23/02/2024	AOC Project No:	40288

Contains OS data © Crown Copyright and database right 2023  
Contains data from OS Zoomstack  
Contains Ordnance Survey Data (C) Crown Copyright 2024  
Service Layer Credits: © OpenStreetMap (and) contributors, CC-BY-SA

FOR	
-----	--





EAST PARK ENERGY, BEDFORD BOROUGH, CAMBRIDGESHIRE:  
ARCHAEOLOGICAL GEOPHYSICAL SURVEY

Figure  
8.51

Extracted Additional Greyscale - Wider Plot (-3nT - 5nT)

5nT

-3nT

040 m

N

AOC

Archaeology Group

© AOC Archaeology Group 2024

System: Coordinate System: British National Grid  
Projection: Transverse Mercator  
Datum: OSGB 1936

Scale: 1:1,500

Page Size: @ A3

Drawing Number: 05/40288/GEO/3.51

Drawn by: AC

Date: 29/01/2024

Version: 1.0

Checked by: SO

Date: 23/02/2024

Status: DRAFT

Approved by: JL

Date: 23/02/2024

AOC Project No: 40288

Contains OS data © Crown Copyright and database right 2023  
Contains data from OS Zoomstack  
Contains Ordnance Survey Data (C) Crown Copyright 2024  
Service Layer Credits: © OpenStreetMap (and) contributors, CC-BY-SA

FOR





EAST PARK ENERGY, BEDFORD BOROUGH, CAMBRIDGESHIRE:  
ARCHAEOLOGICAL GEOPHYSICAL SURVEY

Figure  
9.49

Extracted Additional Greyscale - Wider Plot (-5nT - 10nT)

10nT

-5nT

040 m

N

AOC

Archaeology Group

© AOC Archaeology Group 2024

System: Coordinate System: British National Grid  
Projection: Transverse Mercator  
Datum: OSGB 1936

Scale: 1:1,500  
Page Size: @ A3

Drawing Number: 05/40288/GEO/3.49

Drawn by: AC  
Checked by: SO  
Approved by: JL

Date: 29/01/2024  
Date: 23/02/2024  
Date: 23/02/2024

Version: 1.0  
Status: DRAFT  
AOC Project No: 40288

Contains OS data © Crown Copyright and database right 2023  
Contains data from OS Zoomstack  
Contains Ordnance Survey Data (C) Crown Copyright 2024  
Service Layer Credits: © OpenStreetMap (and) contributors, CC-BY-SA

FOR



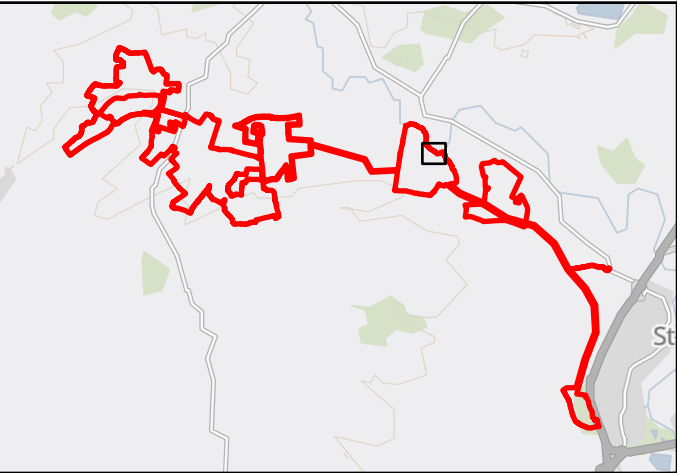
Folder: C:\Users\anna.chmielewska\AOC Archaeology Group\Data Portal - 40288 - East Park EP\Graphics\GIS\40288 - East Park Geophysics\_Index\40288 - East



EAST PARK ENERGY, BEDFORD BOROUGH, CAMBRIDGESHIRE:  
ARCHAEOLOGICAL GEOPHYSICAL SURVEY

Figure  
9.50

Extracted Additional Greyscale - Wider Plot (-5nT - 10nT)



**AOC**  
Archaeology  
Group  
© AOC Archaeology Group 2024

System:	Coordinate System: British National Grid Projection: Transverse Mercator Datum: OSGB 1936	Scale:	1:1,500
		Page Size:	@ A3

Drawing Number: 05/40288/GEO/3.50

Drawn by:	AC	Date:	29/01/2024	Version:	1.0
Checked by:	SO	Date:	23/02/2024	Status:	DRAFT
Approved by:	JL	Date:	23/02/2024	AOC Project No:	40288

Contains OS data © Crown Copyright and database right 2023  
Contains data from OS Zoomstack  
Contains Ordnance Survey Data (C) Crown Copyright 2024  
Service Layer Credits: © OpenStreetMap (and) contributors, CC-BY-SA

FOR





EAST PARK ENERGY, BEDFORD BOROUGH, CAMBRIDGESHIRE:  
ARCHAEOLOGICAL GEOPHYSICAL SURVEY

Figure  
9.51

Extracted Additional Greyscale - Wider Plot (-5nT - 10nT)

10nT

-5nT

0

N

40 m

AOC

Archaeology Group

© AOC Archaeology Group 2024

System: Coordinate System: British National Grid  
Projection: Transverse Mercator  
Datum: OSGB 1936

Scale: 1:1,500  
Page Size: @ A3

Drawing Number: 05/40288/GEO/3.51

Drawn by: AC

Date: 29/01/2024

Version: 1.0

Checked by: SO

Date: 23/02/2024

Status: DRAFT

Approved by: JL

Date: 23/02/2024

AOC Project No: 40288

Contains OS data © Crown Copyright and database right 2023  
Contains data from OS Zoomstack  
Contains Ordnance Survey Data (C) Crown Copyright 2024  
Service Layer Credits: © OpenStreetMap (and) contributors, CC-BY-SA

FOR

Folder: C:\Users\anna.chmielewska\AOC Archaeology Group\Data Portal - 40288 - East Park EP\Graphics\GIS\40288\_East Park\_Geophysics\_Index\40288\_East